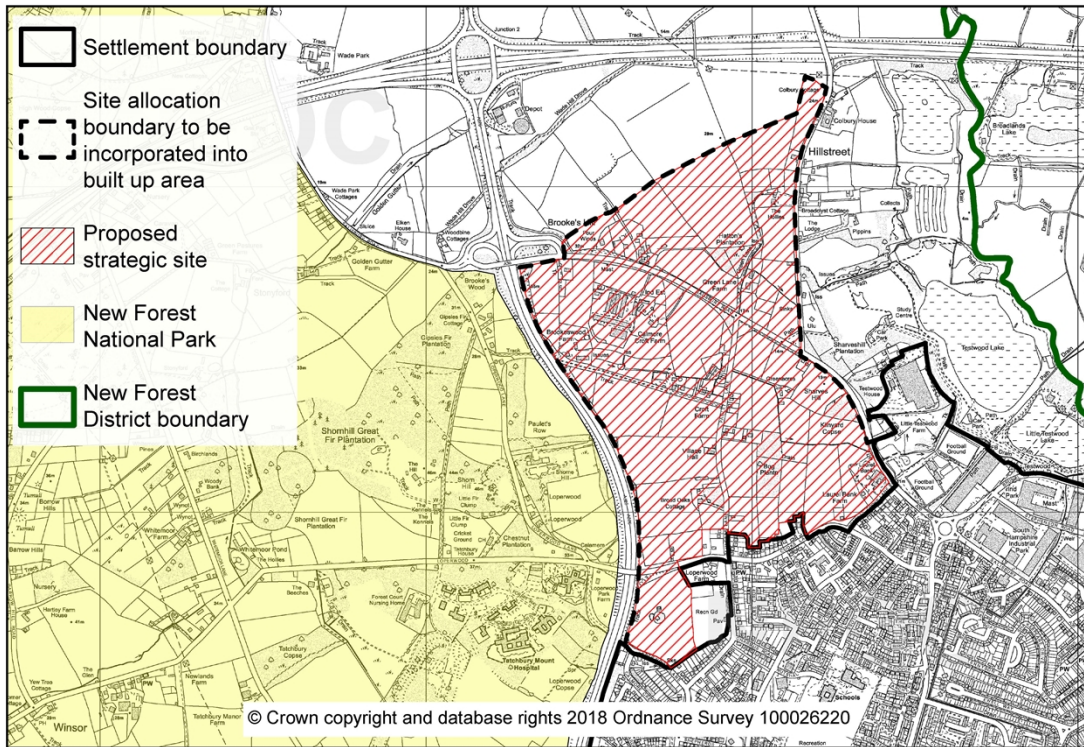
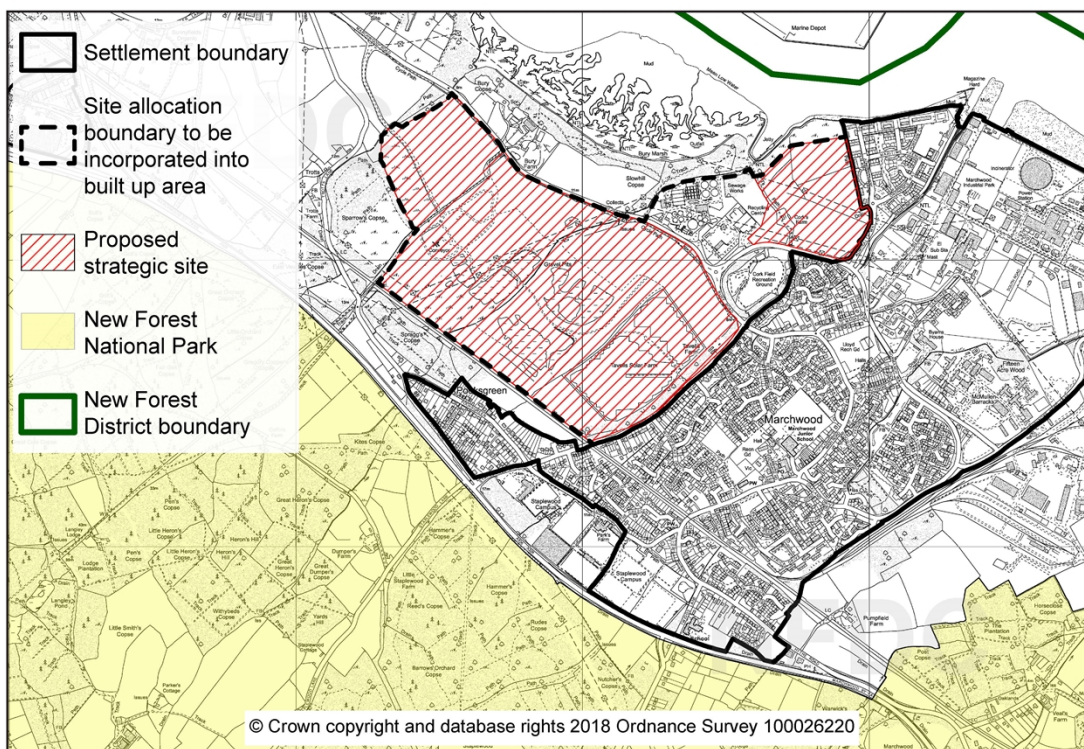


Policies Map changes including land proposed to be removed from the Green Belt and settlement boundary changes

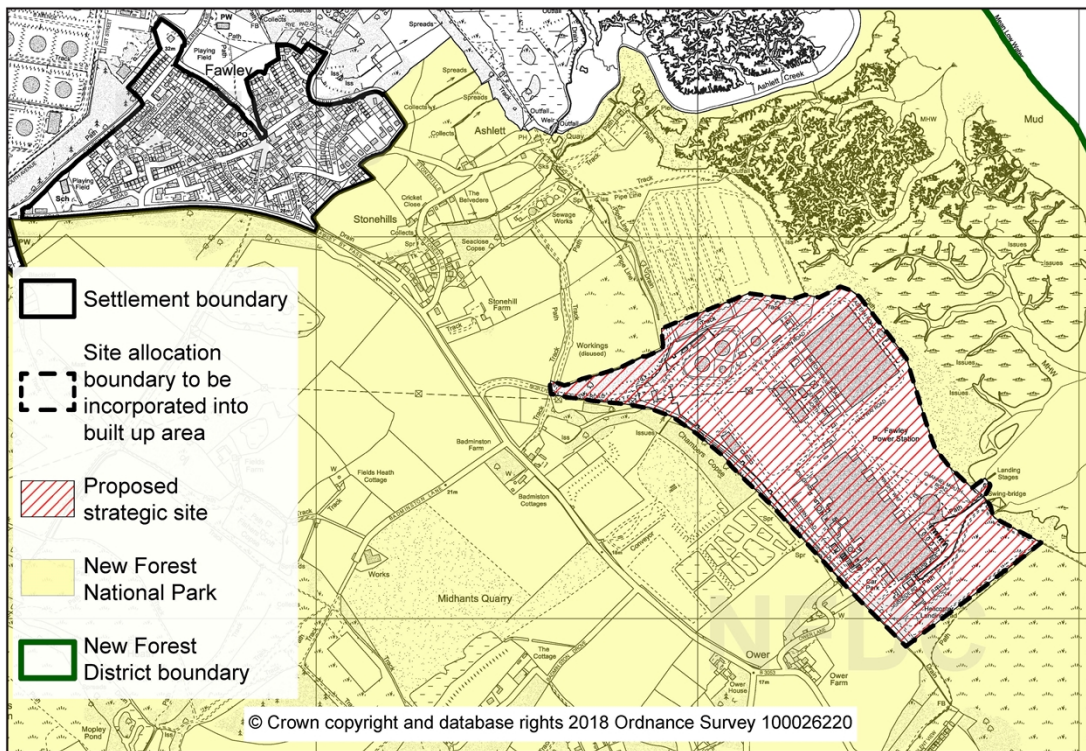
Site SS.1: North of Totton



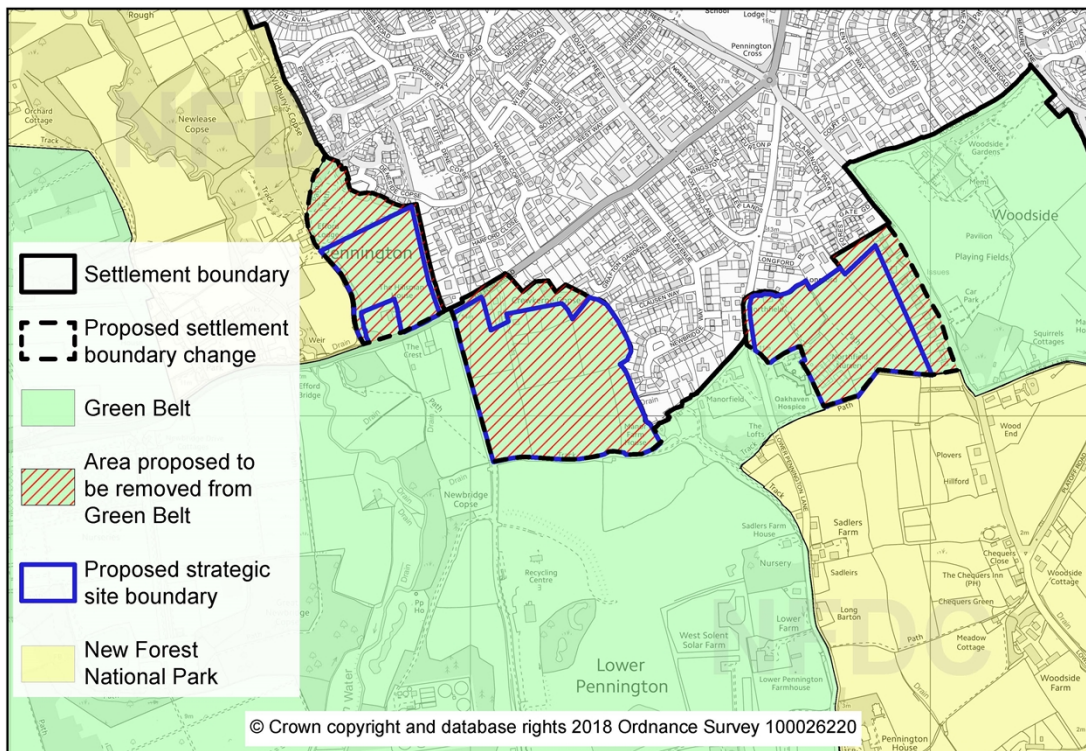
Site SS.2: West of Marchwood
Site SS.3: North of Marchwood



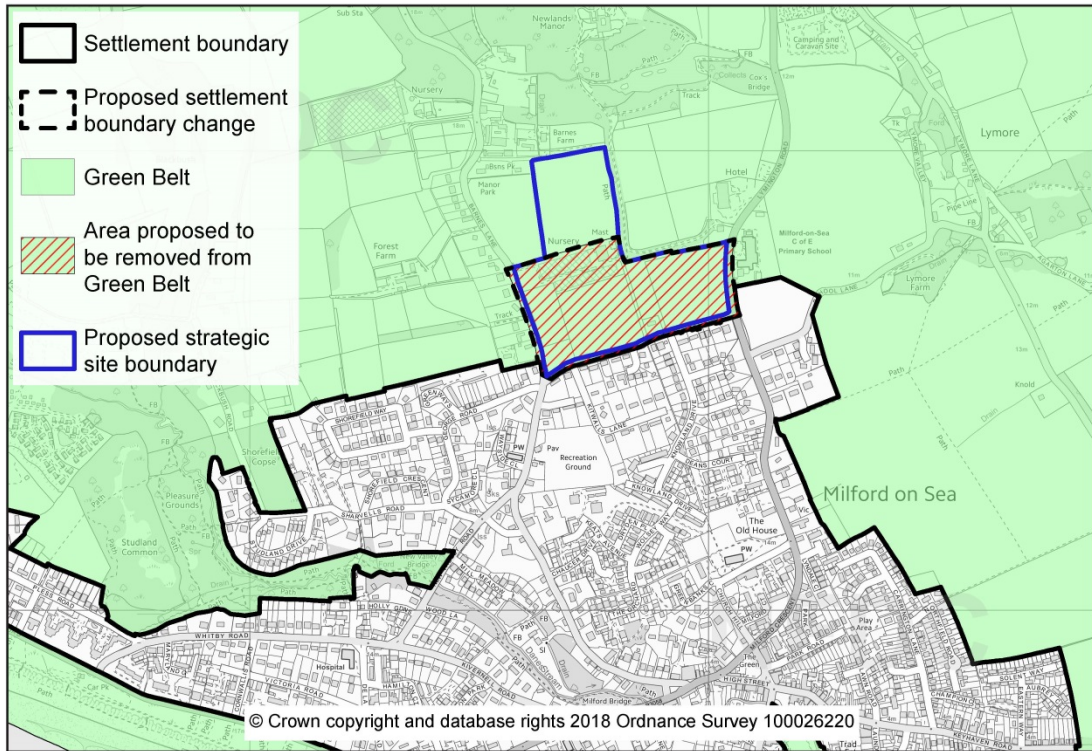
Site SS.4: The former Fawley Power Station



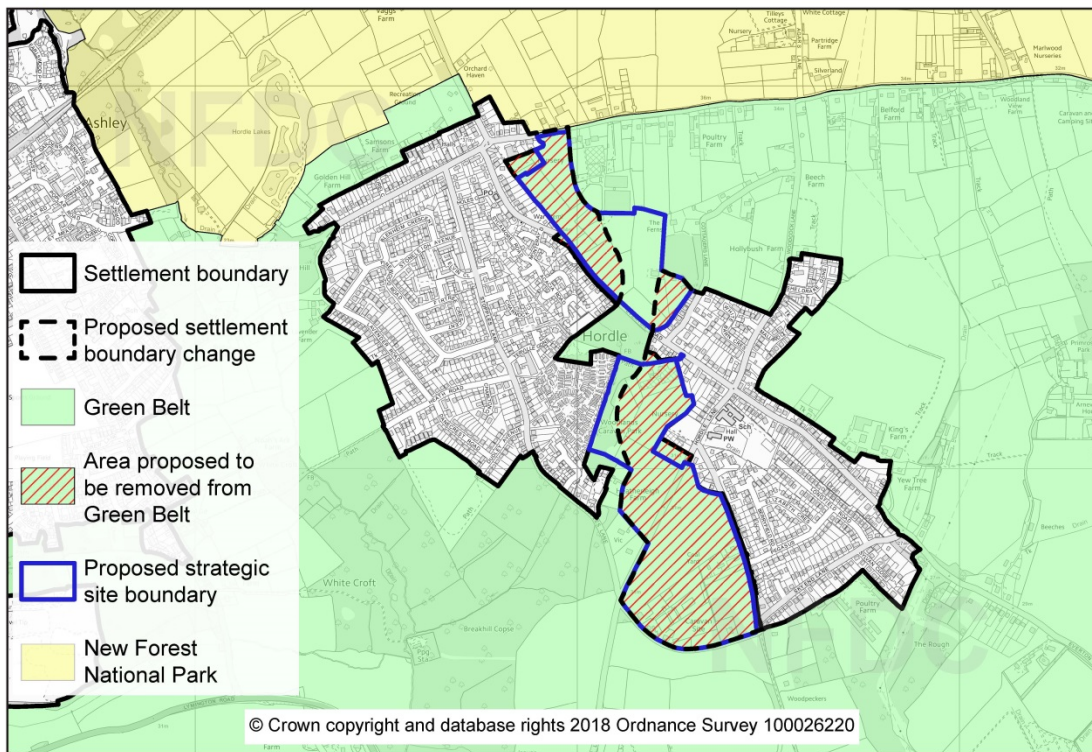
Site SS.5: South West Lymington
Site SS.6: South Lymington



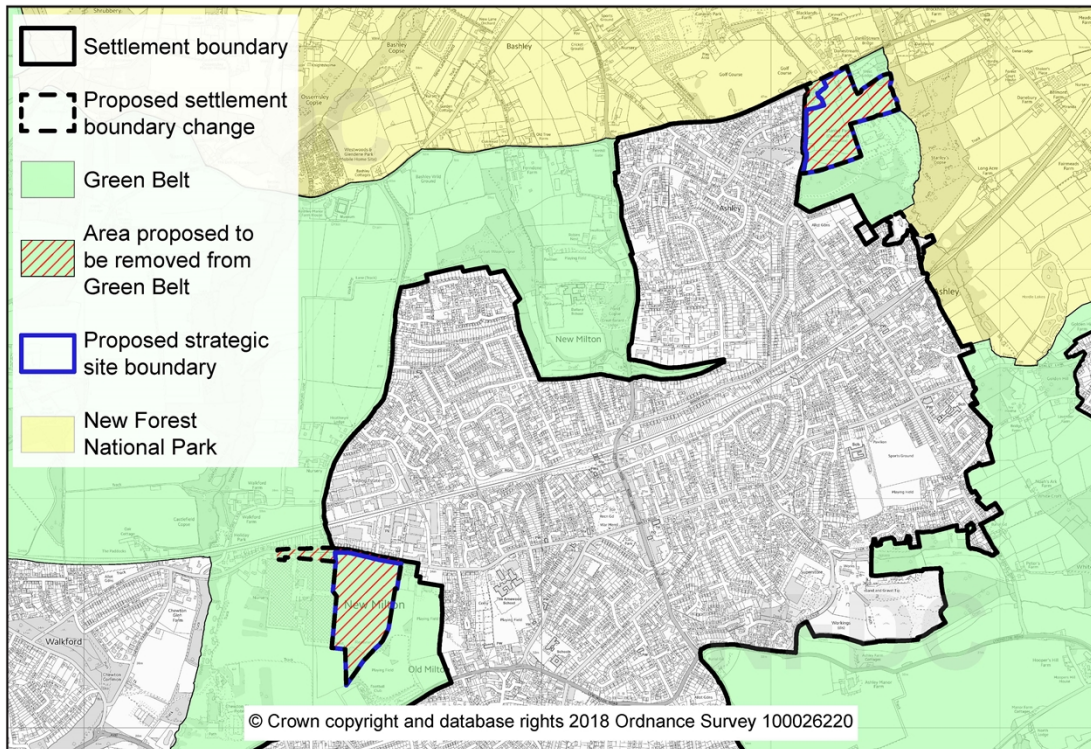
Site SS.7: North East of Milford-Sea



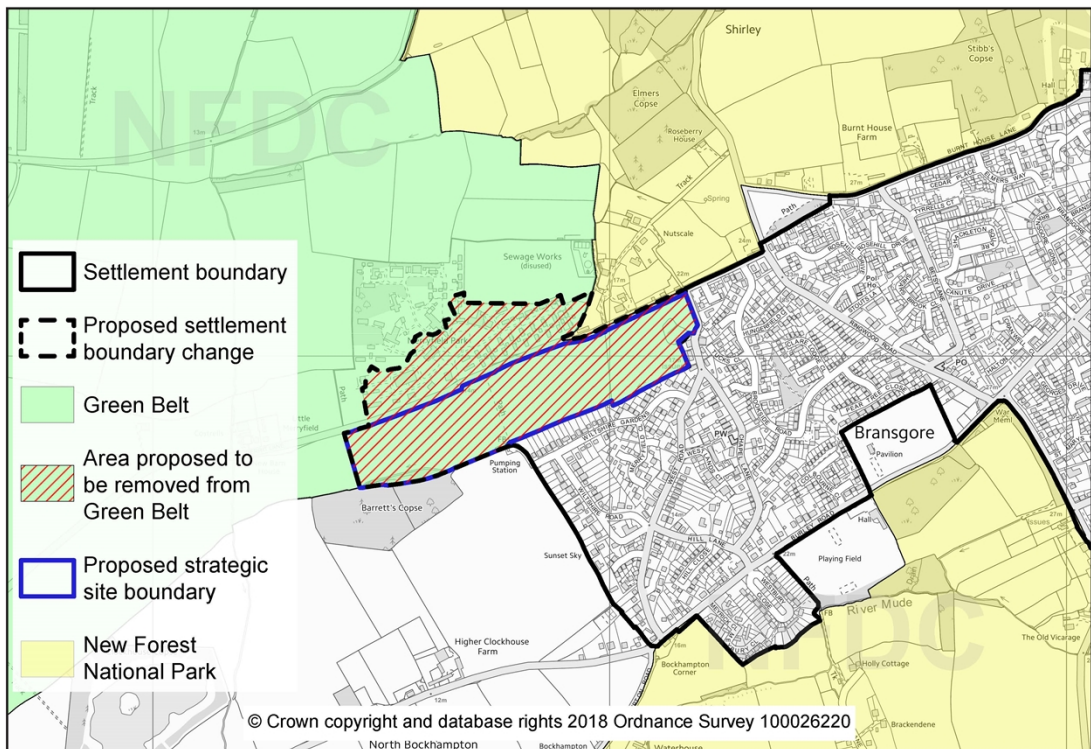
Site SS.8: Central Hordle
Site SS.9: North Hordle



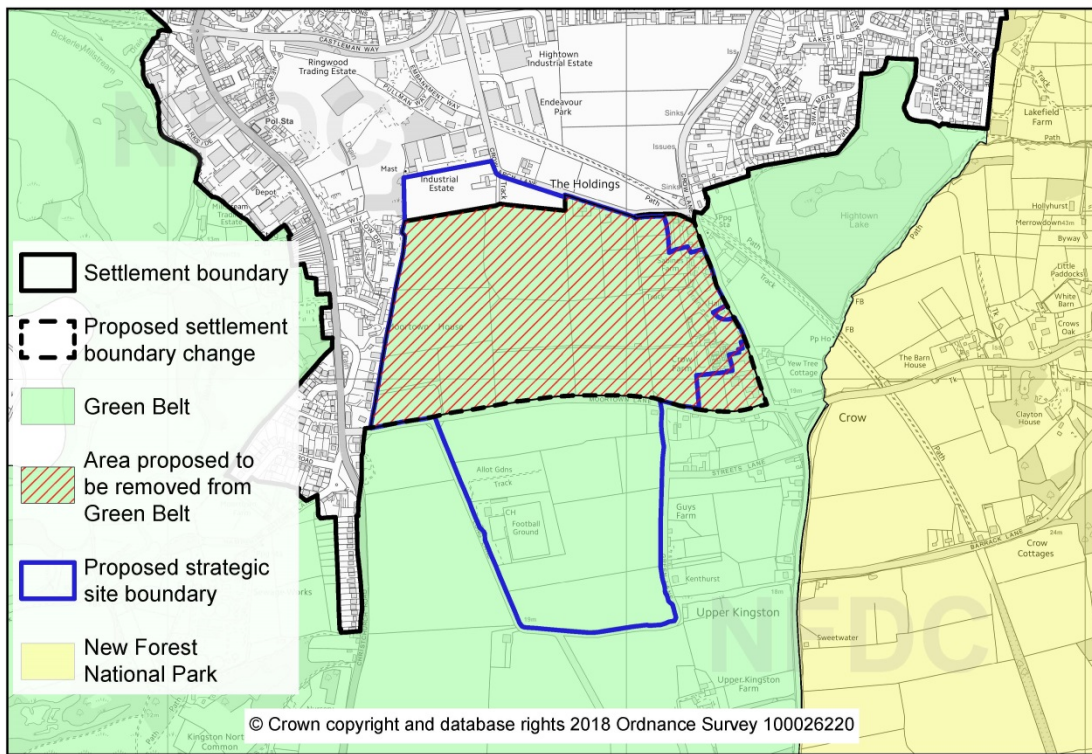
Site SS.10: North East New Milton
 Site SS.11: South West New Milton



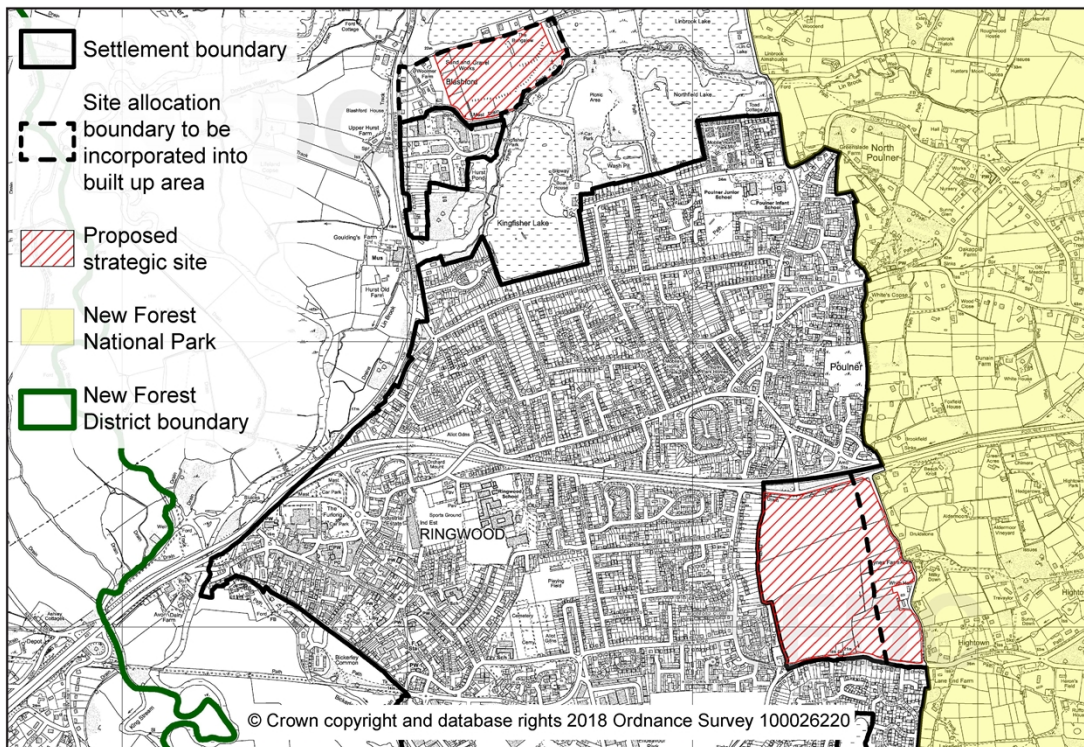
Site SS.12: West of Bransgore



Site SS.13: South of Ringwood



Site SS.14: East of Ringwood
Site SS.15: North of Ringwood



Site SS.16: East of Ashford
Site SS.17: North-west of Fordingbridge
Site SS.18: North of Fordingbridge (Burgate)

